



Co-funded by  
the European Union

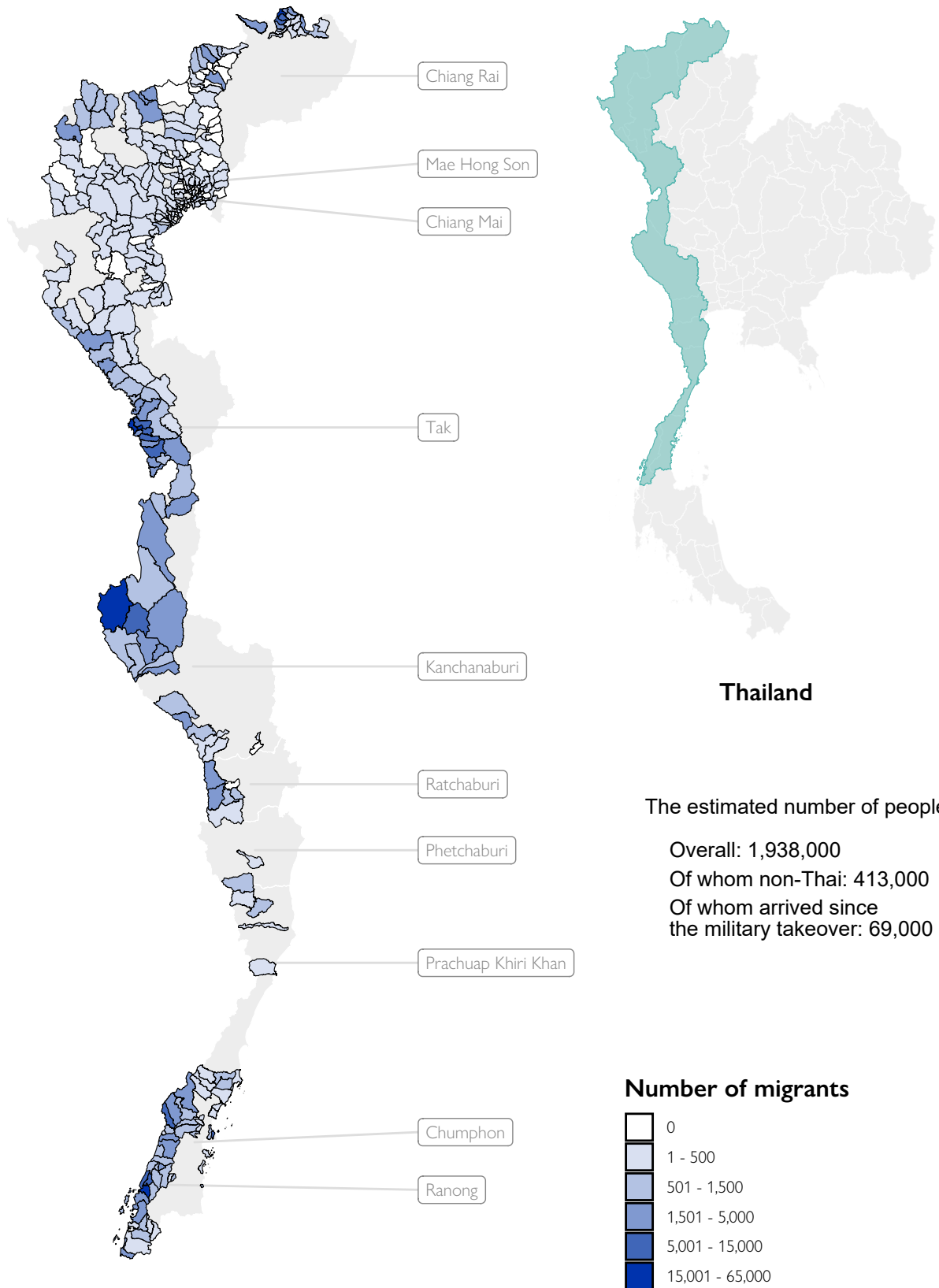
# Mobility Tracking Myanmar Migrants November - December 2023



IOM  
UN MIGRATION

GLOBAL DATA INSTITUTE  
DISPLACEMENT  
TRACKING MATRIX

## MYANMAR MIGRANTS BY SUBDISTRICT IN THAI PROVINCES BORDERING MYANMAR



DISCLAIMER: This map is for illustration purposes only.

The boundaries and names shown and the designations used on this map do not imply official endorsement or acceptance by the International Organization for Migration.

For more information, please contact: [dtmthailand@iom.int](mailto:dtmthailand@iom.int)



Funded by  
European Union  
Humanitarian Aid

# Mobility Tracking Myanmar Migrants November-December 2023



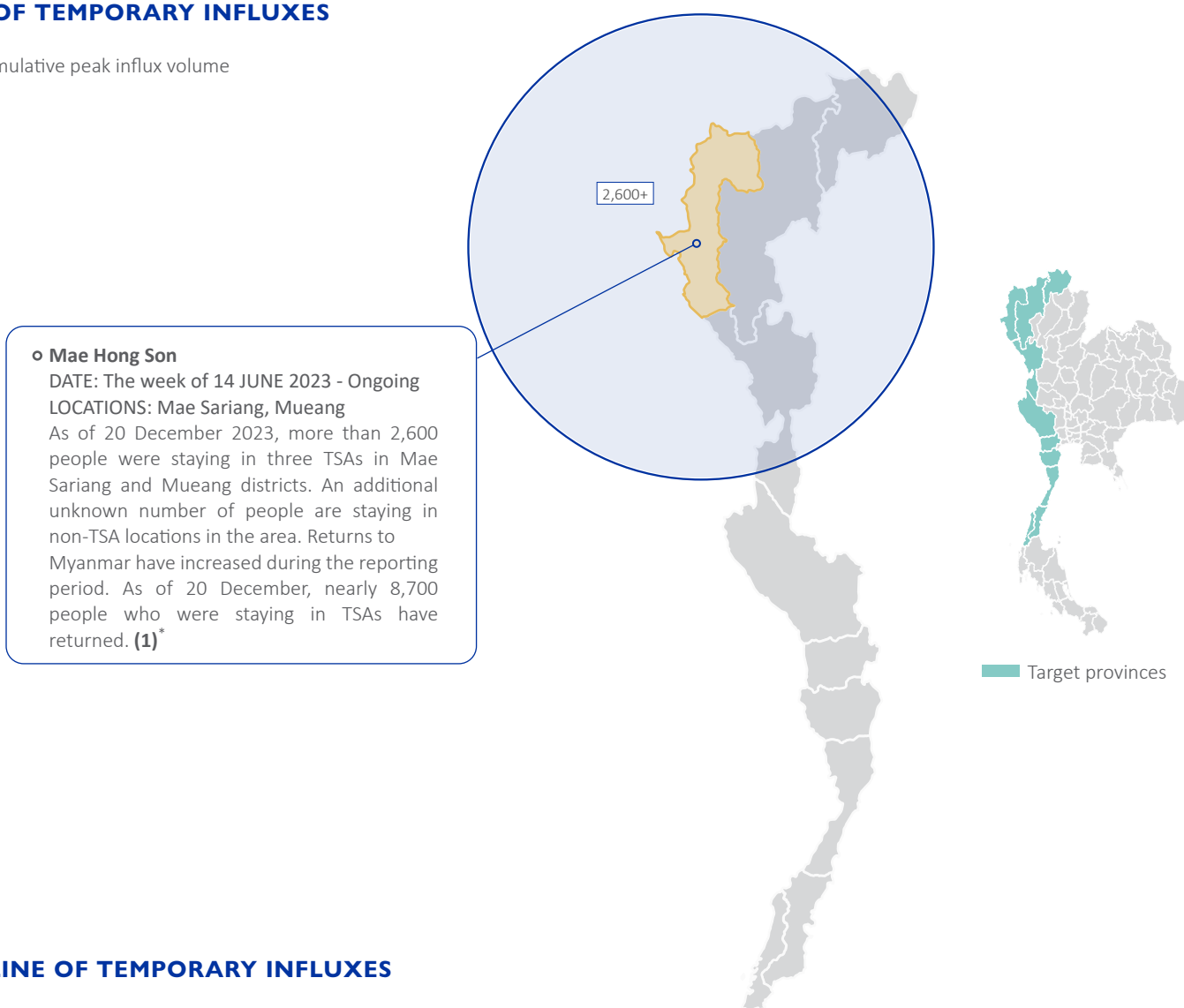
GLOBAL DATA INSTITUTE  
DISPLACEMENT  
TRACKING MATRIX

## MONITORING OF TEMPORARY INFLUXES

In addition to conducting bi-monthly Mobility Tracking interviews with key informants, the IOM DTM team monitors news and information from field staff and other IOM units regarding temporary influxes from Myanmar to Thailand. Influxes often occur during events of violence and confrontation between the national military and ethnic forces around villages near the border with Thailand. Local people seek safety in Thailand, sometimes staying in Temporary Safety Areas (TSAs) under the jurisdiction of the Royal Thai Government, until the security situation becomes more stable, at which point they are required to return to Myanmar.

### MAP OF TEMPORARY INFLUXES

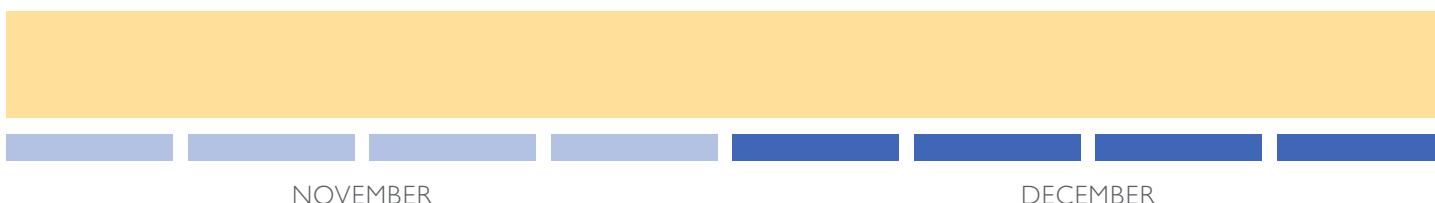
○ Cumulative peak influx volume



### TIMELINE OF TEMPORARY INFLUXES

Volume of influx event  
Duration of influx event

**(1)\***



\*This influx event began prior to the reporting period (November-December 2023), on 14 June 2023. Additionally, this influx is still ongoing. The latest data is from 20 December 2023.